Blackpool Transport Winter Network Map

POULTON-LE-FYLDE

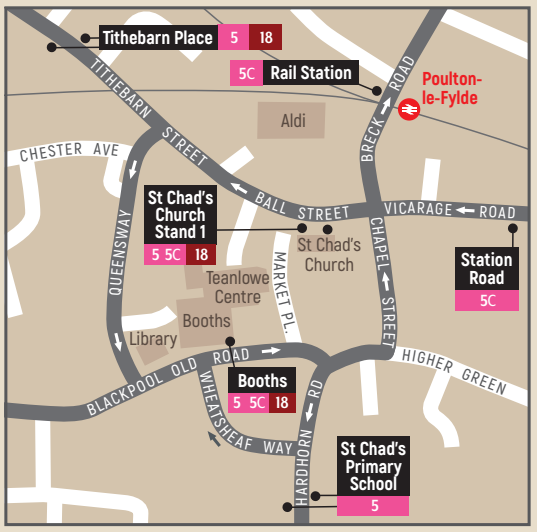

VICTORIA HOSPITAL

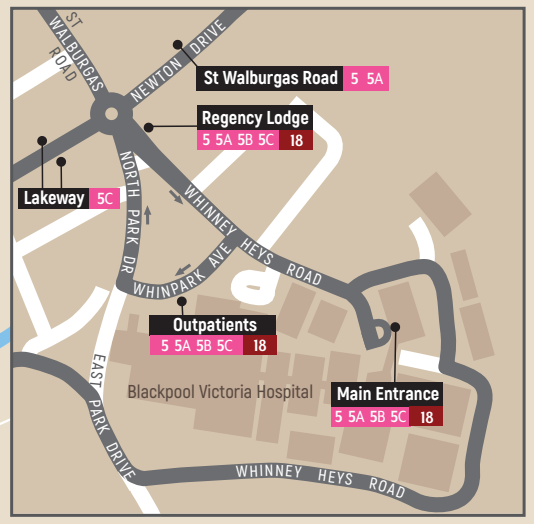

BLACKPOOL TOWN CENTRE

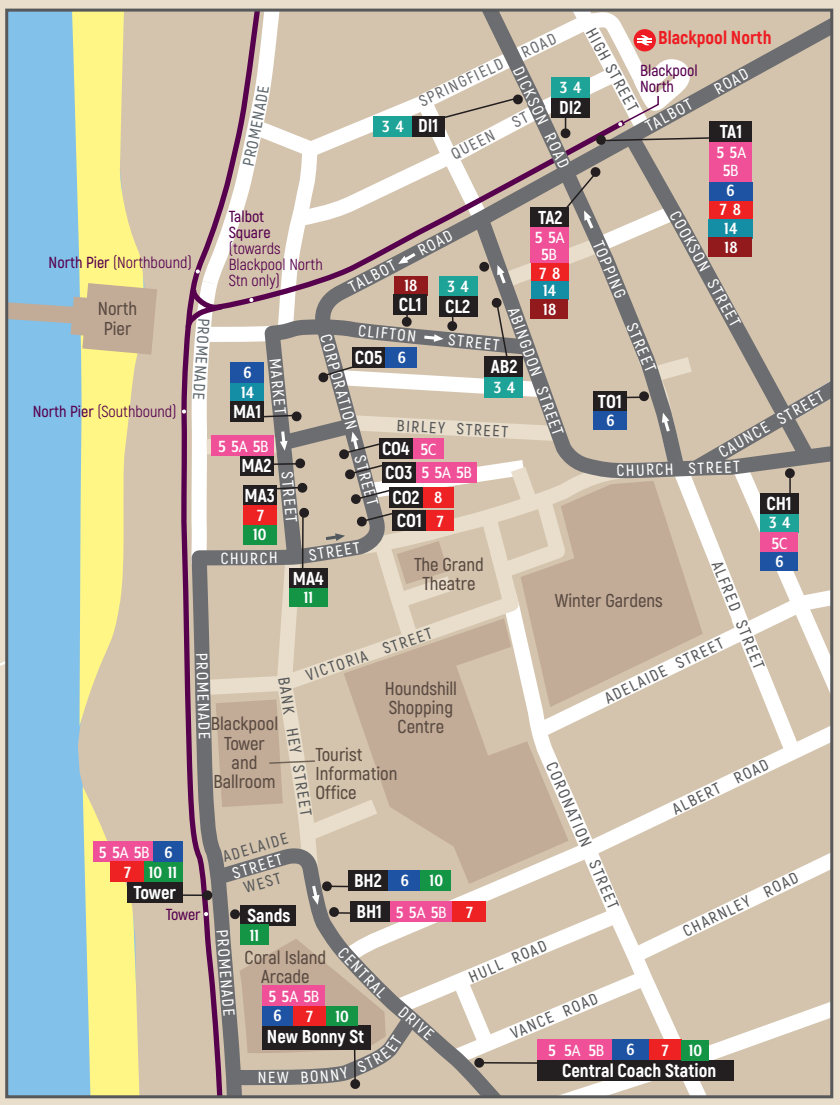

T Blackpool Tramway and stop Starr Gate - Fleetwood via North Station
Route 3 Cleveleys - Mereside Tesco via Blackpool
Route 4 Cleveleys Park - Mereside Tesco via Blackpool
Route 5 Halfway House - Fleetwood via Blackpool
Route 5A Enterprise Zone - Staining
Route 5B Enterprise Zone - Blackpool Zoo
Route 5C Blackpool - Knott End via Poulton le Fylde
Route 6 Mereside - Grange Park via Blackpool
Route 7 Cleveleys - Lytham via Blackpool
Route 8 Blackpool - Cleveleys via Bispham
Route 10, 11 Blackpool - Lytham via St Annes
Route 14 Blackpool - Fleetwood via Layton
Route 18 Blackpool - Poulton via Mereside Tesco
Certain journeys only
Route terminus
Rail line and station